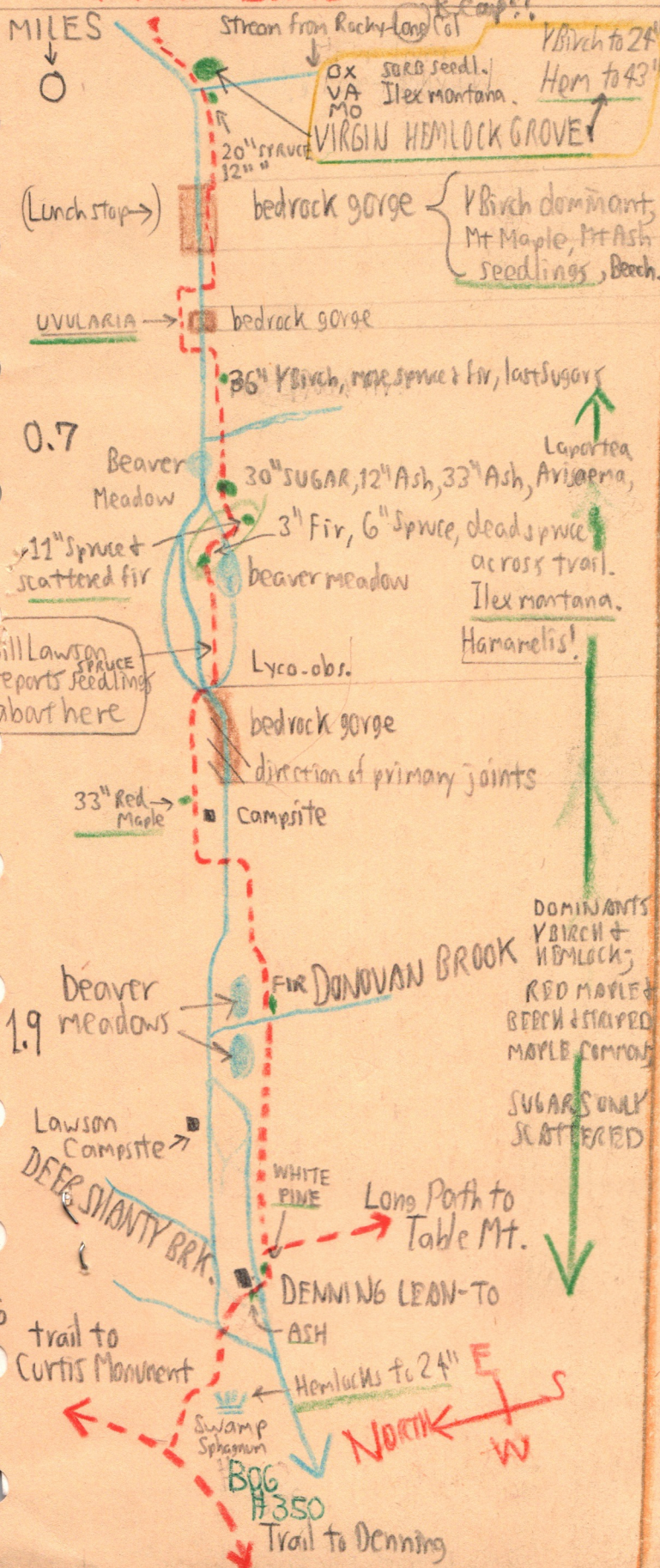
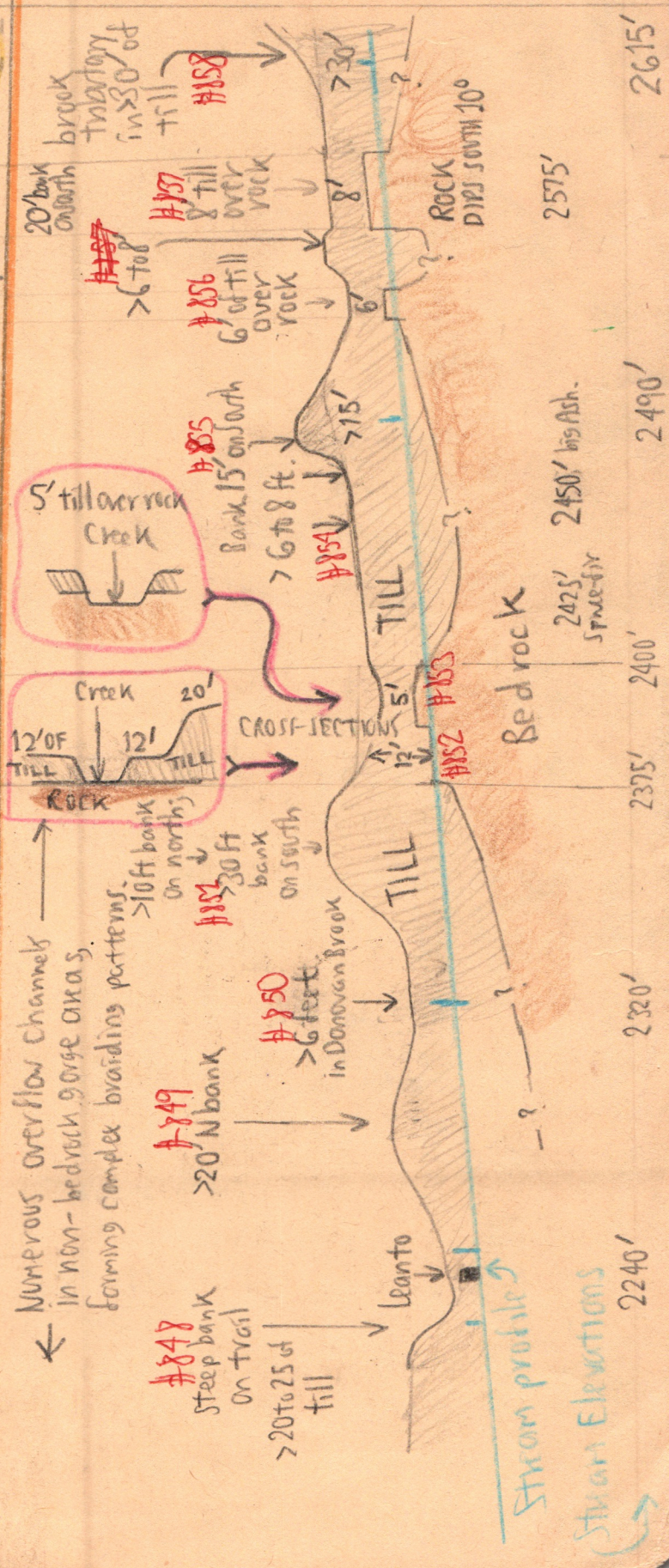


# EAST BRANCH NEVERSINK RIVER

## MAP DIAGRAM



## PROFILE



# Winnissock to Denning Leanto via Curtis Monument 8/31/77

146-2

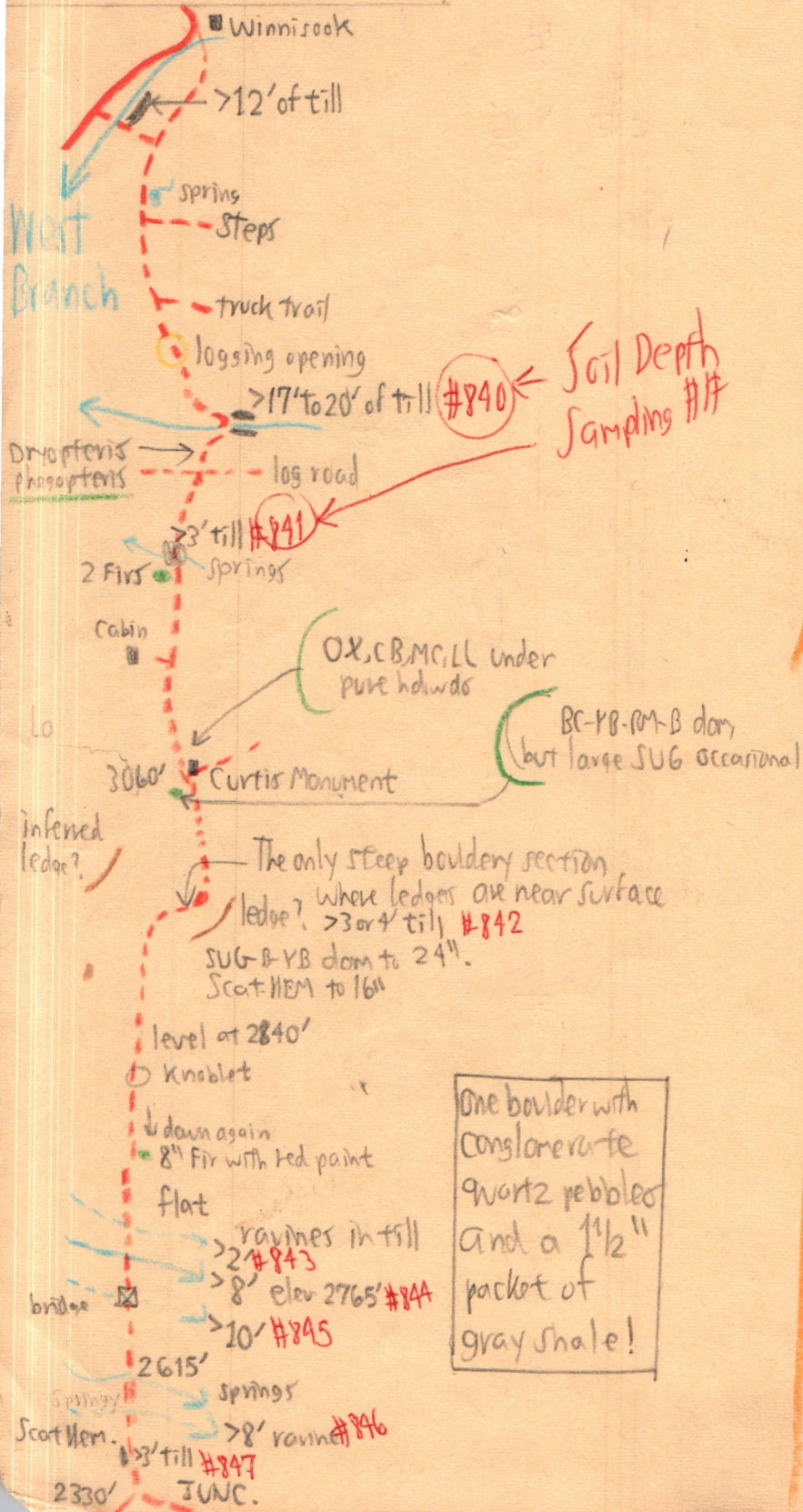
## Schedule

Winnissock Base,	8:40 AM	5:55 PM
W Branch Road	↓	↑
Curtis Monument	9:35	5:00 PM
Denning Leanto	10:35 AM	4:15
Virgin Hemlock	2:15 PM	2:30

## Additional Observations

Conglomerate boulders & cobbles common throughout from Winnissock to along the East Branch.

Spruce & fir scatter in as low as 2400 feet but do NOT dominate. Here, till may exceed 30 ft in depth. Spruce & fir can survive on deep soils, too. Ash can be scattered in some forest with spruce & fir, but is dominant neither. On river flat to 2450'.



Dear Mike,  
 Aug 10, 1977  
 I forgot to tell you on Sunday that I saw two small spruce seedlings (ca. 1 ft or less) just a bit below the place in the Meversink valley where we found one dead & one living spruce. The seedlings were in a (temporarily) dry part of the stream bed, so they might well be weeded out, some time. Their presence must be about. Unfortunately, I didn't search far enough nearby.  
 Regards,  
 Bob Jones